STELLENBOSCH
STELLENBOSCH • PNIEL • FRANSCHHOEK
MUNISIPALITEIT • UMASIPALA • MUNICIPALITY

Application Number: LU/18463 (TP949/2024)
Our File Reference Number: Erf 2241& 7337, Stellenbosch
Your Reference Number:
Enquiries: Ulrich von Molendorff
Contact No: 021 – 808 8682
Email address: Ulrich.Vonmolendorff@stellenbosch.gov.za

PER E-M [redacted]

Sir

APPLICATION FOR REMOVAL OF RESTRICTIVE TITLE DEED CONDITIONS: ERF 2241 & 7337, STELLENBOSCH

1. The above application refers.

2. The duly authorised decision maker has decided on the above application as follows:

3. That the following application(s) in terms of Section 15(2)(f) for the removal of restrictive title conditions, in terms of Stellenbosch Municipal Land Use Planning Bylaw to allow the development of a block of flats on registered consolidated Erf 18844, Stellenbosch by removing the following conditions:

   3.1. *Condition 1.B.(a) of* Title *Deed T58175/2025* - The above lot shall be utilized for residential purposes only, and only one residence shall be erected thereon; provided, however, that a semi-detached residence may be erected on the said lot, subject to the Conditions of Clause 4 thereof.

   3.2. Condition 1.B.(e) *of Title* Deed *T58175/2025* - All buildings shall be erected not less than 6.30 metres from the front or street boundary line of the lot, and not less than 3.15 metres from the side and back boundary of the lot.

   3.3. *Condition 1.B.(f) of* Title *Deed T58175/2025* - The above lot being sold exclusively for residential purposes, no trade or business with *the* exception of private hotels or boarding houses, shall be carried on thereon.

   3.4. *Condition II.B.6 of Title Deed T58175/2025 - (As regards the Figure A, B, C, e,d on Diagram SG Number 2818/2023)* The above lot being sold exclusively for residential purposes, no trade or

business with the exception of private *hotels* or boarding houses, shall be carried on thereon.

BE APPROVED in terms of Section 60 of the said Bylaw and subject to conditions of approval.

4. The approval is subject to the following **conditions** imposed in terms of Section 66 of the said Bylaw:

   4.1. The approval only applies to the application under consideration and shall not be construed as authority to depart from any other legal prescriptions or requirements from Council or other legislation or Bylaws or Regulations that may be applicable.

   4.2. The approval granted shall not exempt the applicant from complying with any other legal prescriptions or requirements that might have a bearing on the proposed use.

   4.3. The development be implemented in accordance with the Site Development Plan, Project No: PA-2036, Page No: 006-000 to 006-003, dated: 07/23/23 and 18/10/23, drawn by Paragon Architects, dated: 24-01-16 and 24-01-11, drawn by Paragon Architects, attached as **Annexure C**.

   4.4. Building plans be generally in accordance with the Site Development Plan, Project No: PA-2036, Page No: 006-000 to 006-003, dated: 24-01-16 and 24-01-11, drawn by Paragon Architects, attached as **Annexure C**.

   4.5. Conditions imposed by the Infrastructure Services Department as contained in the memorandum dated 3 June 2025 & 19 July 2024, and attached as **Annexure D**, be complied with.

   4.6. Development charges are payable in accordance with the prevailing and applicable Council Tariffs at the time of payment prior to the approval of any building plans, to the satisfaction of the Directorate Infrastructure Services.

   4.7. The approval only comes into effect once the relevant title deed has been endorsed by the registrar of deeds.

   4.8. The approval may not be acted upon prior to the issuing of a certificate of consolidated title.

5. The **reasons** for the above decision are as follows:

   5.1. The proposal complies with the applicable development parameters for the subject property in terms of the Stellenbosch Zoning Scheme By-Law.

5.2. The proposed development is considered to be compatible with the existing character and development pattern of the surrounding area.

5.3. The proposal will contribute to the provision of much-needed accommodation within convenient walking distance of the Stellenbosch University and the Stellenbosch Central Business District.

6. You are hereby informed in terms of section 79(2) of the Stellenbosch Municipal Land Use Planning Bylaw of your right to appeal the above decision to the Appeal Authority within 21 days from the date of notification of the above decision. Please note that no late appeals or an extension of time for the submission of appeals are permitted in terms of Section 80(1)(a) of the said By-Law.

7. Appeals must be submitted by completing the required form with the prescribed information to satisfy the requirements of Section 80(2) of the said By-law, failing which the appeal will be invalid in terms of Section 81(1)(b) of the said By-Law.

8. **Appeals must be addressed to the Municipal Manager and submitted to his/ her designated official by means of e-mail at the following address: landuse.appeals@stellenbosch.gov.za**

9. Any party (applicant or other) who lodges an appeal must pay the applicable appeal fee in terms of the approved municipal tariffs and submit the proof of payment together with the appeal. The **LU** Reference number on this correspondence, or the applicable Erf/ Farm Number must be used as the reference for the payment of the appeal fee.

10. The appeal form and approved tariff structure and the banking details for the General Account can be accessed and viewed on the municipal website. For any enquiries the office can be contacted at landuse.appeals@stellenbosch.gov.za or 021- 808 8684.

11. An applicant who lodges an appeal must also adhere to the following requirements stipulated in terms of section 80(3) to (7) of the said By-law:

(a) Simultaneously serve the appeal on any person who commented on the application concerned and any other person as the municipality may determine.

(b) The notice by the applicant must invite persons to comment on the appeal within 21 days from date of notification of the appeal.

(c) The notice must be served in accordance with section 35 of the said legislation and in accordance with the prescripts or such additional requirements as may be determined by the Municipality.

(d) Proof of serving the notification must be submitted to the Municipality at the above E-mail address within 14 days of serving the notification.

12. Kindly note that no appeal right exists in terms of Section 62 of the Local Government Municipal Systems Act, No 32 of 2000.

13. Kindly note the above decision in the case of any approval, is suspended, and may therefore not be acted on, until such time as the period for lodging appeals has lapsed, any appeal has been finalised and you've been advised accordingly.

Yours faithfully

FOR DIRECTOR: PLANNING AND ECONOMIC DEVELOPMENT

6/5/2026.

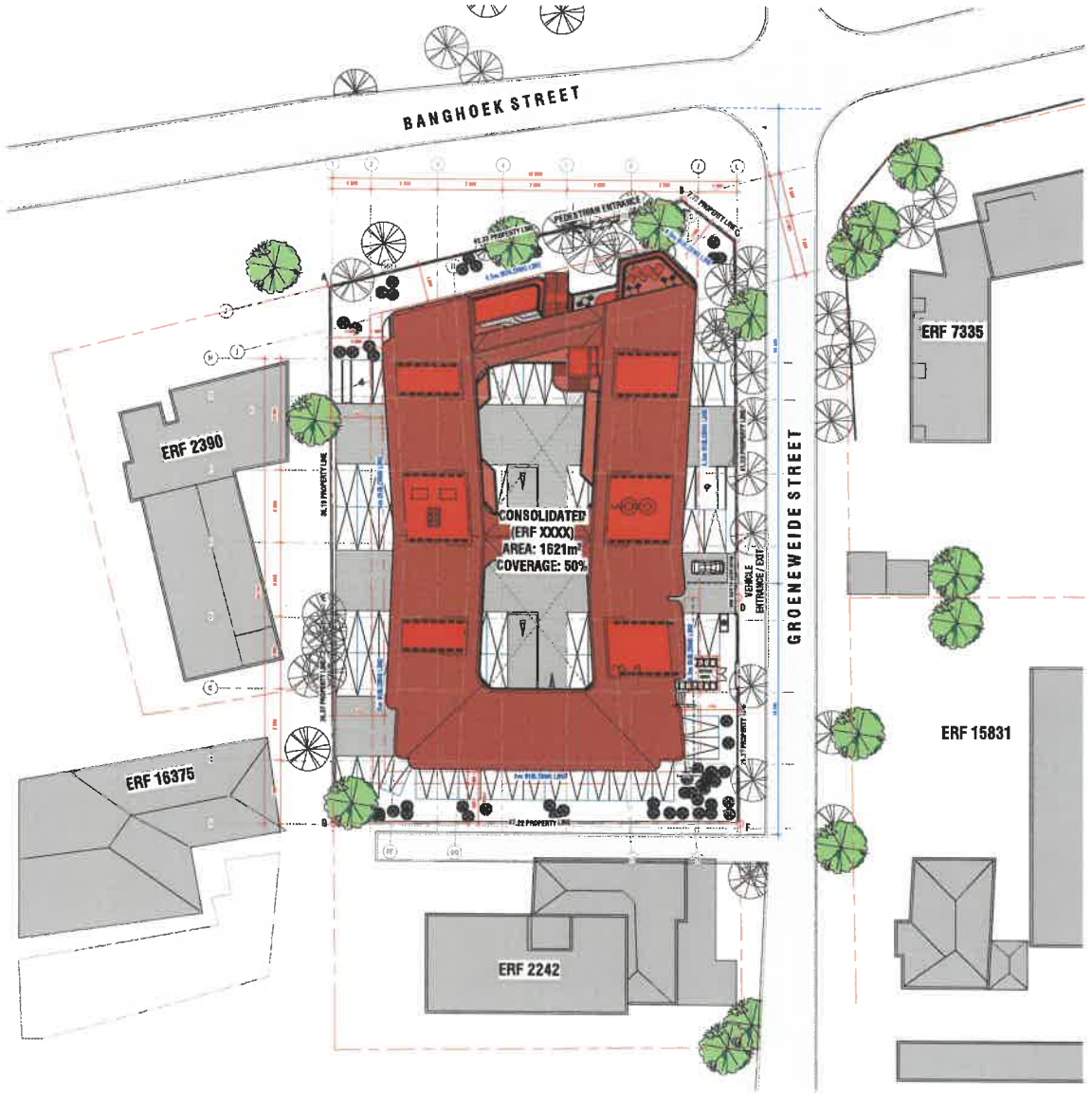
DATE



STELLENBOSCH
STELLENBOSCH • PNIEL • FRANSCHHOEK

MUNICIPALITY • UMASIPALA • MUNISIPALITEIT

ANNEXURE C



00 Site Plan
SCALE: 1 : 200

LEGEND

APPROVAL



Site Locality

REFUSE AREA CALCULATION /

SCHEDULE OF RIGHTS 197 BH & 7 GW

PROPERTY DESCRIPTION:

SUMMARY

TYPOLOGY MIX

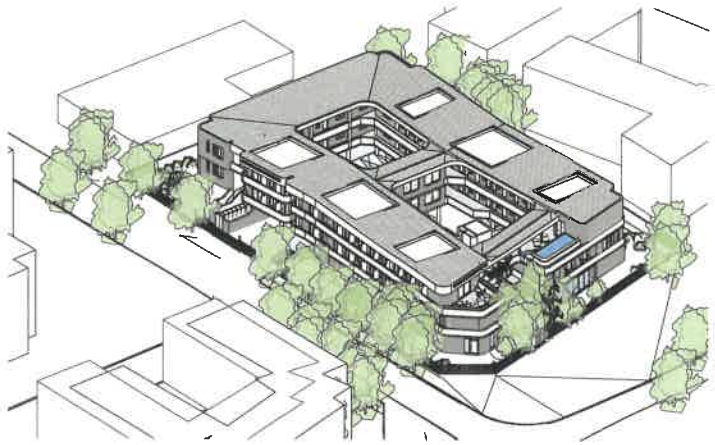
PARKING

Area Schedule (SCHEMATIC) UNIT

Level	Name	Count	Area
01 First Storey	2 BED	6	274 m²
02 Second Storey	2 BED	4	181 m²
2 BED: 10			456 m²
01 First Storey	CLUSTER	3	220 m²
02 Second Storey	CLUSTER	3	218 m²
CLUSTER: 6			438 m²
01 First Storey	STUDIO - L	2	64 m²
02 Second Storey	STUDIO - L	2	66 m²
L STUDIO - L: 4			129 m²
01 First Storey	STUDIO - S	21	483 m²
02 Second Storey	STUDIO - S	18	397 m²
STUDIO - S: 39			880 m²
Grand total: 59			1642 m²

Parking Schedule

Family	Count
Disabled Space	2
Disabled Space: 2	2
PA_Parking Space	64
PA_Parking Space: 64	64
Grand total: 66	66



AXONOMETRIC
SCALE:

[redacted]

197 BH &7 GW_STUDENT RES

INCRESCOE DEVELOPMENTS

ERF 7337 / 2241
CORNER 197 BANGHOEK ROAD & 7 GROENEWEIDE, STELLENBOSCH

SITE PLAN

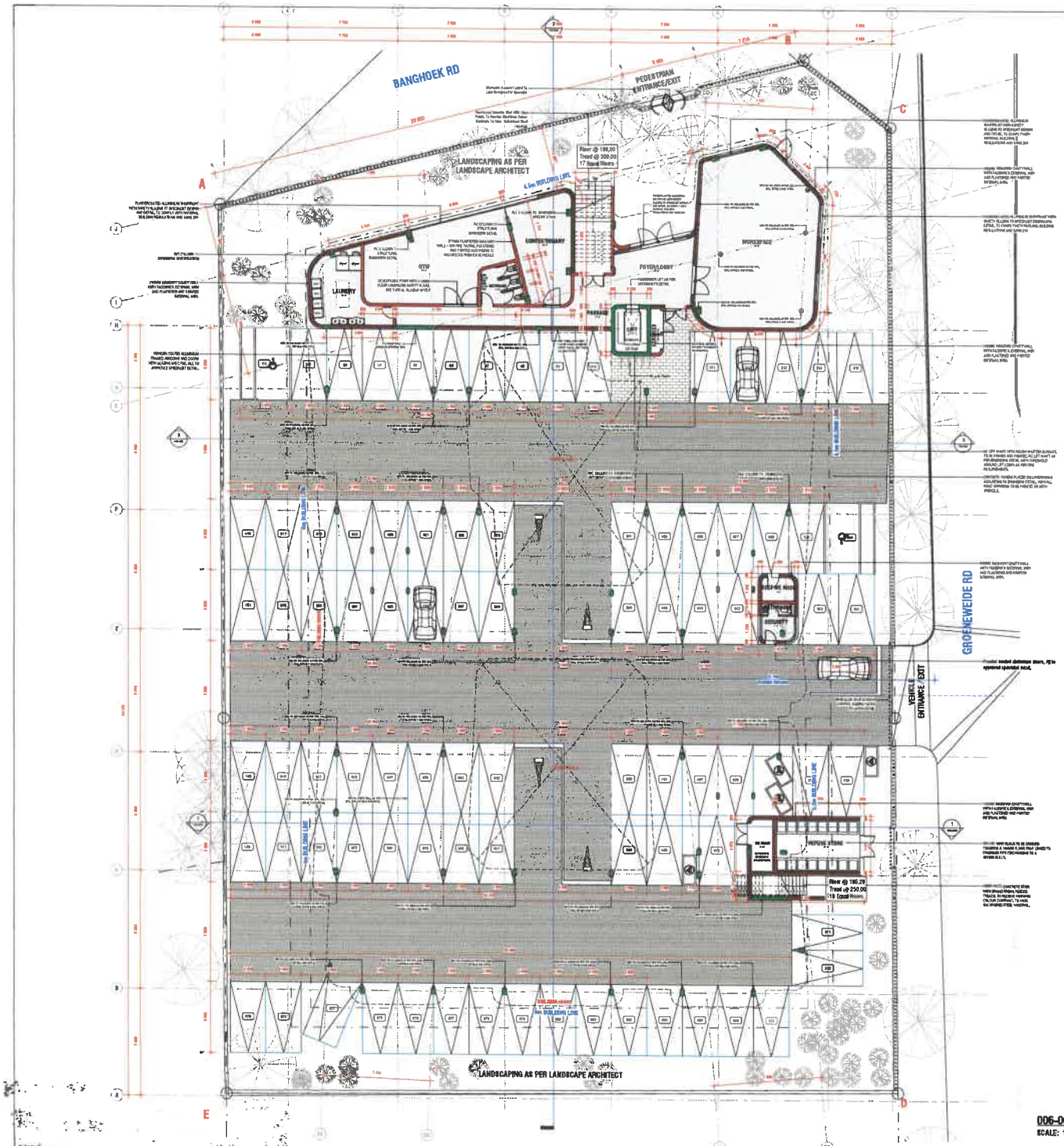
SCALE: As indicated

PROJECT NUMBER PA-2029 | DRAWING NUMBER 008 - 000 | ISSUE A

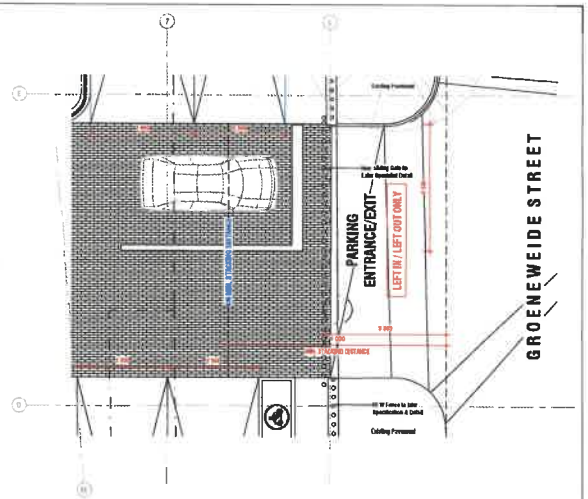
Date	Initials	Revision	Description

PROJECT DATE 02/11/21 | Drawing par BP

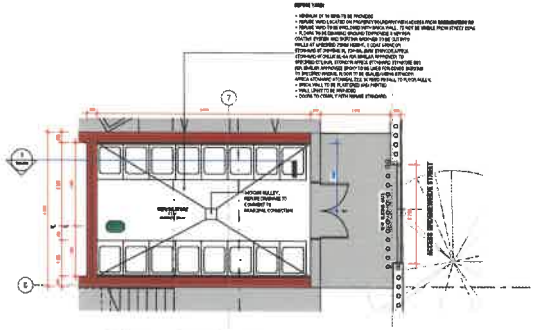
ACTS OF PARLIAMENT
All Contractors shall ensure that before any work is put in hand they comply with all the requisitions of the relevant Acts of Parliament of the Republic of South Africa.



006-001_GROUND FLOOR Copy 2
SCALE: 1 : 100



006-001_GROUND FLOOR - Callout 1 Copy 1
SCALE: 1 : 50



GROUND FLOOR_REFUSE AREA Copy 1
SCALE: 1 : 50

REFUSE AREA CALCULATION /

LEGEND

APPROVAL

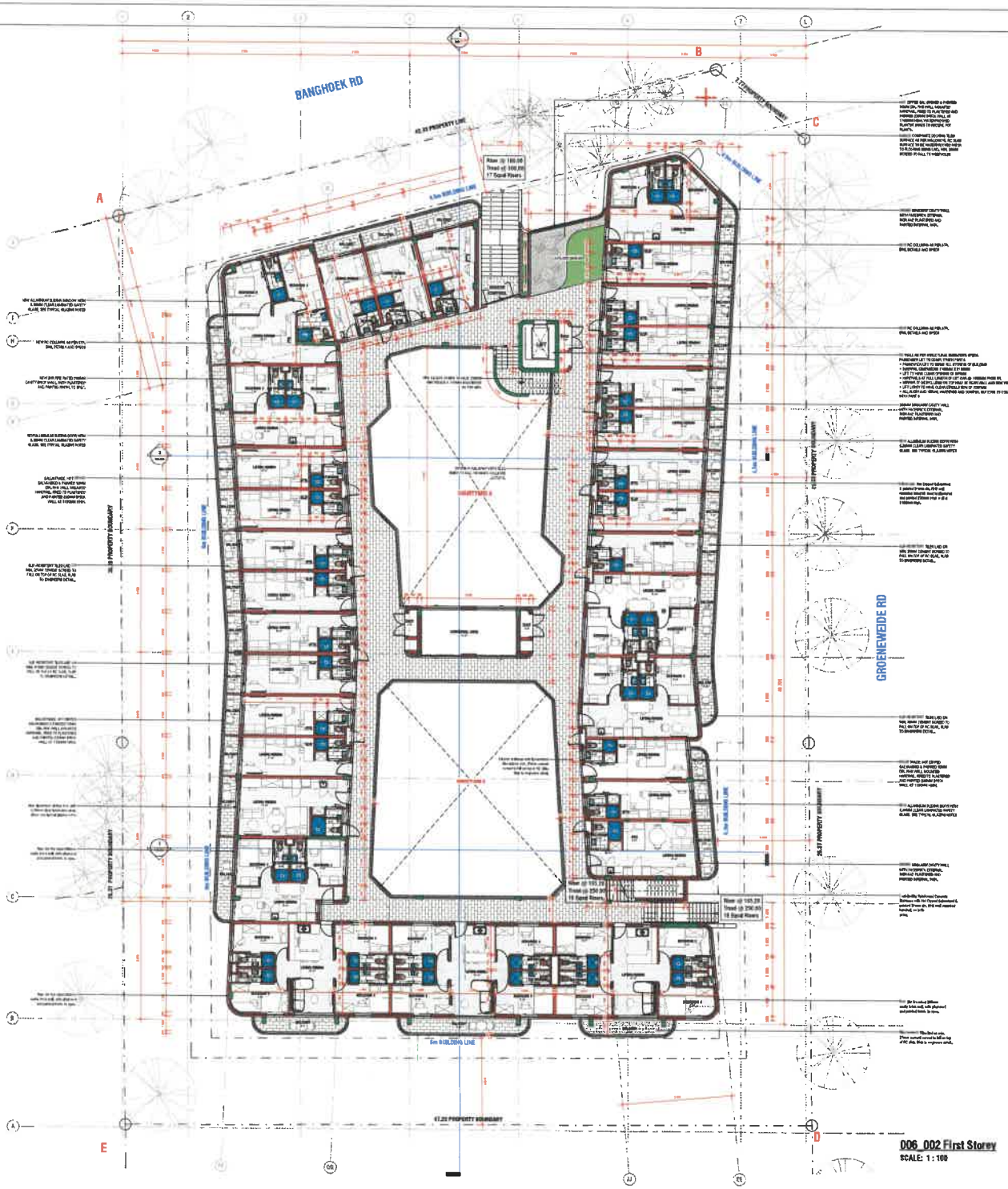
ERF 7337 / 2241
CORNER 197 BANGHOEK ROAD & 7 GROENEWEIDE, STELLENBOSCH

GA GROUND FLOOR PLAN

SCALE: As Indicated

PA-2026 | 006-001 | A0 | A

PROJECT STATUS: Concept



006_002 First Storey
SCALE: 1 : 100

NOTES
- This drawing is the property of Perspel Architects PTY / LTD. and is protected by the law and/or as laid and for the project as also in it entirety.
- Copyright in this drawing is owned by Perspel Architects PTY / LTD. 43 1998, it is to be treated as in accordance with SANS 10400 and other rules and SANS Standards.
- This drawing is not to be scaled. Figured dimensions to be used. All dimensions are to be checked on site.
- All levels and dimensions to be checked on site by the contractor before work is carried out and any discrepancies to be reported to the Architect.
- The contractor shall in all aspects of the works comply with the provisions of the Occupational Health and Safety Act, 1993 (Act No. 85 of 1993) and any regulations promulgated in terms of that Act or any amendments or re-enactments of that Act for the time being.
- This drawing must be read in conjunction with all the relevant drawings, schedules and specifications from the Architect and all

COPYRIGHT NOTICE

Copyright © 2025 Perspel Architects (Pty) Ltd

Copyright subsists in this drawing. The pursuit or entity whose name appears on the title block of this drawing, is hereby granted a non-exclusive licence to use, display, print and/or reproduce this drawing for the limited purpose only for which and for/with/on the project described on the title block of this drawing.

This licence in respect of the copyright is expressly limited as aforesaid and the person and/or entity referred to above shall not be entitled to grant sub-licenses in respect of the copyright in this drawing to any other entity.

This licence confers no ownership rights on the Licensee residing in the drawing and this drawing and the copyright subsisting therein shall at all times remain the property of Perspel Architects (Pty) Ltd. Any unauthorised reproduction, publication, transmission, adaptation and/or exhibition of this drawing in a manner/copy form or television broadcast is an act of copyright infringement which will render the doer of the act liable to the Architect for damages, injunctions, attorney and client costs/expenses, in terms of the Copyright Act 98 of 1978 as amended from time to time. Enquiries and enquiries concerning this drawing and the right's holder(s) thereof should be addressed to the copyright owner.

ACTS OF PARLIAMENT

All Contractors shall ensure that, before any work is put in hand, they comply with all the relevant Acts of Parliament of the Republic of

REV	DATE	BY	DESCRIPTION
A	2025.10	EP	FIRST ISSUE FOR COMMENTS

APPROVAL

CLIENT	
SIGNATURE	DATE
PERSPEL ARCHITECTS (PTY) LTD	
ARCHITECT	CSAL REG.
SIGNATURE	DATE

LEGEND

	EXISTING LINES	
	PROPERTY LINE	
EXISTING	REMOVED	PROPOSED
	STORMWATER	
	WATER	

[redacted]

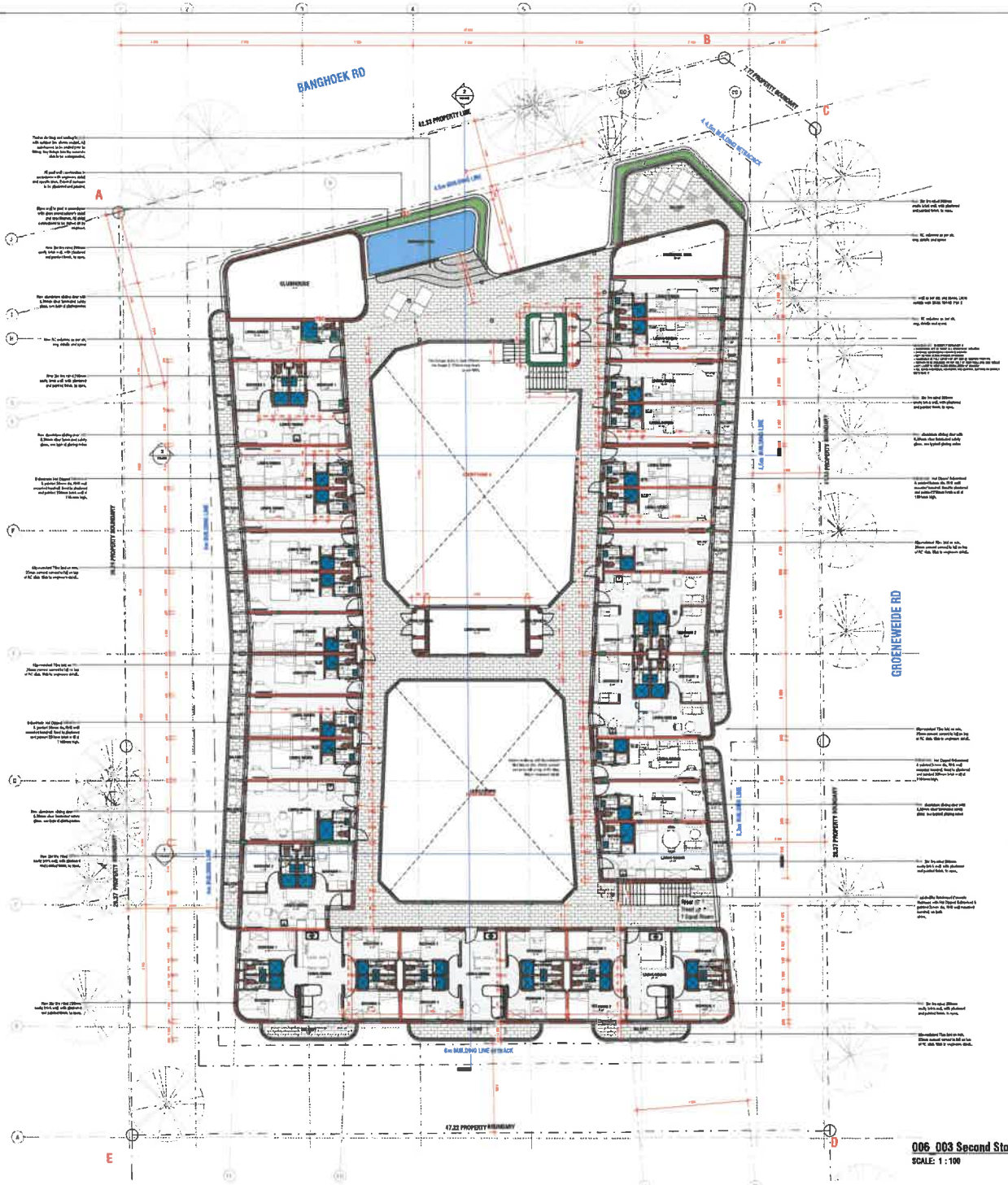
ERF 7337 / 2241
CORNER 197 BANGHOEK ROAD & 7 GROENEWEIDE, STELLENBOSCH

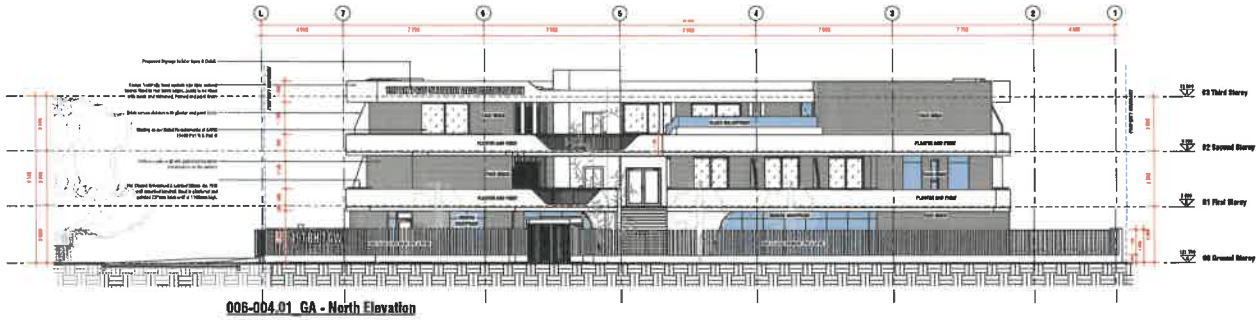
GA FIRST FLOOR PLAN

SCALE: As indicated

PROJECT NUMBER	DRAWING NUMBER	SHEET SIZE	REVISION
PA-2025	006-002	A0	A

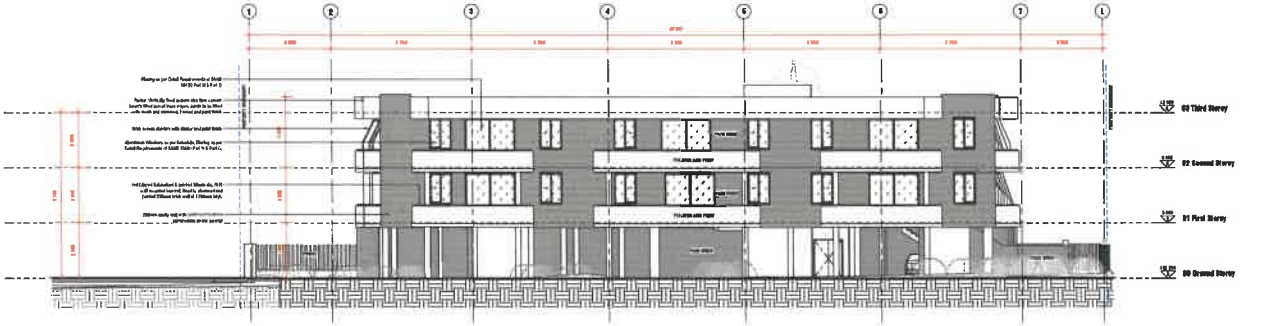
DRAWN	CHECKED	VERIFIED	G:\PROJECTS\PA-2025\006-002_GA_FIRST_FLOOR_PLAN.dwg
PROJECT DATE 2025.10		DRAWING SCALE 1:100	


BANGHOEK RD
GROENEWEIDE RD
12.33 PROPERTY LINE
7.5 PROPERTY BOUNDARY
4.5m BUILDING LINE
4.5m BUILDING LINE
4.5m BUILDING LINE



006-004.01 GA - North Elevation

SCALE: 1 : 100



006-004.02 GA - South Elevation

SCALE: 1 : 100



006-004.03 GA - East Elevation

SCALE: 1 : 100



006-004.04 GA - West Elevation

SCALE: 1 : 100

APPROVAL

ENG. ENGINEER/PTY	
CLIENT	
SIGNATURE	DATE
PARAGON ARCHITECTS PTY (LTD)	
ARCHITECT	REG. NO.
SIGNATURE	DATE

LEGEND

BUILDING LINES	
PROPERTY LINE	
CONCRETE	BRICKWORK
	STEEL/ALUMINIUM
	WATER

NOTES

- This drawing is the property of Paragon Architects PTY. LTD. and is intended for the use only on site and for the project to which it relates.
- Copyright in this drawing is owned by Paragon Architects PTY. LTD. All work is to be carried out in accordance with SANS 10400 and other relevant SANS Standards.
- This drawing is not to be scaled, figured dimensions to be used. All dimensions are in millimeters unless otherwise stated.
- All levels and dimensions to be check on site by the contractor before work is carried out and any discrepancies to be reported to the architect.
- The contractor shall in all cases & at the works comply with the provisions of the occupational Health and Safety Act, 1993 (Act No 85 of 1993) and any regulations promulgated in terms of said Act or the Machinery and Building Works Act of 1941.
- This drawing must be read in conjunction with all the relevant consultants drawings and specifications which are attached and all other documents issued for the project.

COPYRIGHT NOTICE

Copyright © Paragon Architects (Pty) Ltd

Copyright subsists in this drawing. The person or entity whose name appears on the title block of this drawing is hereby granted a non-exclusive license to only display and/or reproduce this drawing to the extent and only for the purpose of and to complete the project described in the title block of this drawing.

This license in respect of the copyright in and to this drawing does not authorise any other purpose and/or entity and/or to assign shall not be entitled to grant sub-licenses in respect of the copyright in this drawing to any other party.

Save as to authors moral rights in the copyright existing in the drawing and this drawing and the copyright subsisting therein will at all times, remain the property of Paragon Architects (Pty) Ltd. Any unauthorised reproduction, publication, transmission, alteration and/or exclusion of this drawing in a cinematograph film or television is prohibited and as an act of copyright infringement which will render the doer of the act liable for civil law copyright infringement and may in certain circumstances also be liable for criminal offences under the applicable Copyright and Designs Law. Enquiries and enquiries concerning this drawing and the rights subsisting therein should be addressed to the Copyright owner.

ACTS OF PARLIAMENT

All Contractors shall ensure that, before any work is put in hand, they comply with all the necessary Acts of Parliament of the Republic of

REV	DATE	DRAWN BY	DESCRIPTION
A	2021.10.18	BP	SUBMISSION

[redacted]

ERF 7337 / 2241
CORNER 197 BANGHOEK ROAD & 7 GROENEWEIDE, STELLENBOSCH

GA ELEVATIONS

SCALE: As indicated

PROJECT NUMBER	SHEET NUMBER	REVISION
PA-2020	006-004	A#4. A

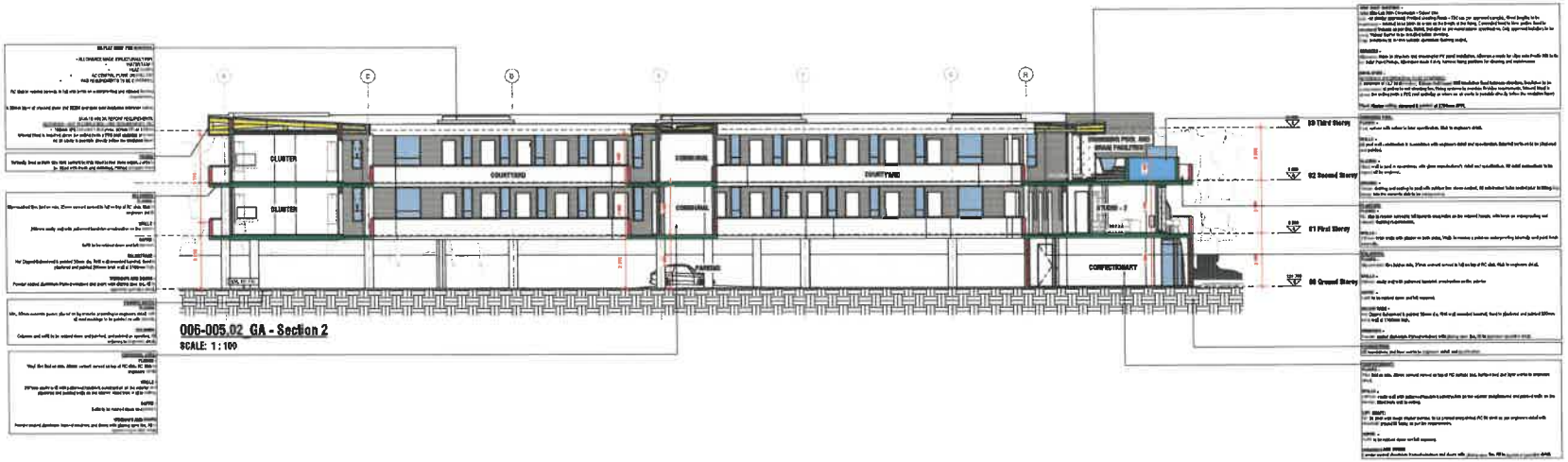
DATE	DESIGN	DRAWN	CONSTRUCTION
PROJECT DATE 2021/10/18	DRAWN BY Author		

C:\Users\Pete\Desktop\2021\PA-2020 ERF 7337 CORNER 197 BANGHOEK ROAD & 7 GROENEWEIDE, STELLENBOSCH_2021.rvt



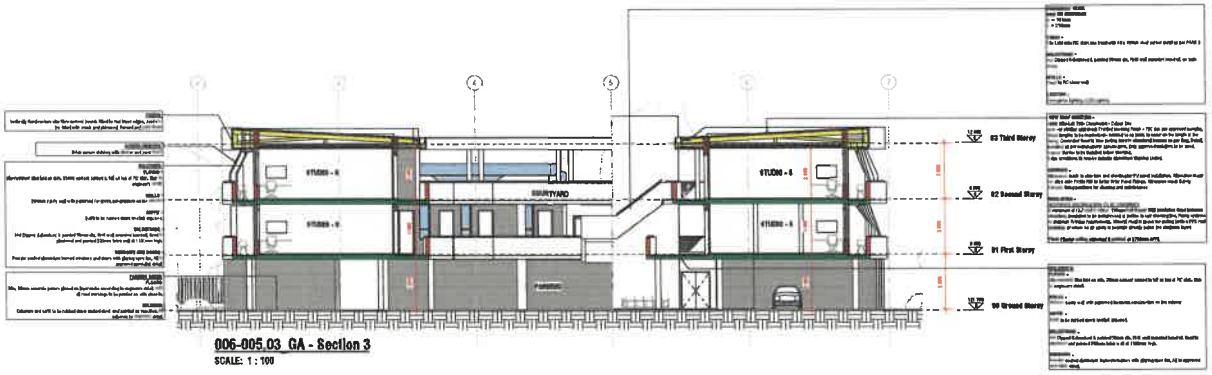
006-005_01_GA - Section 1

SCALE: 1 : 100



006-005_02_GA - Section 2

SCALE: 1 : 100



006-005_03_GA - Section 3

SCALE: 1 : 100

APPROVAL

LEGEND

197 BH &7 GW_STUDENT RES

PRN

INCRESCOE DEVELOPMENTS

ERF 7337 / 2241
CORNER 197 BANGHOEK ROAD & 7 GROENEWEIDE, STELLENBOSCH

GA SECTIONS

SCALE: As indicated

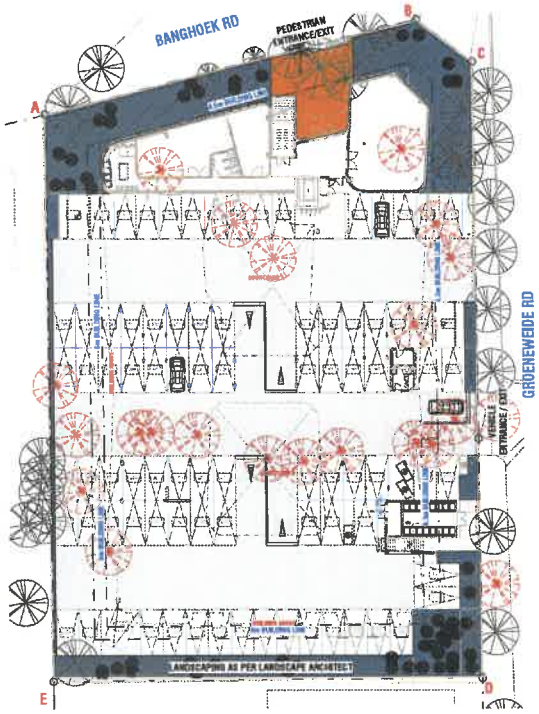
PROJECT NUMBER: PA-2028

SHEET NUMBER: 006-005

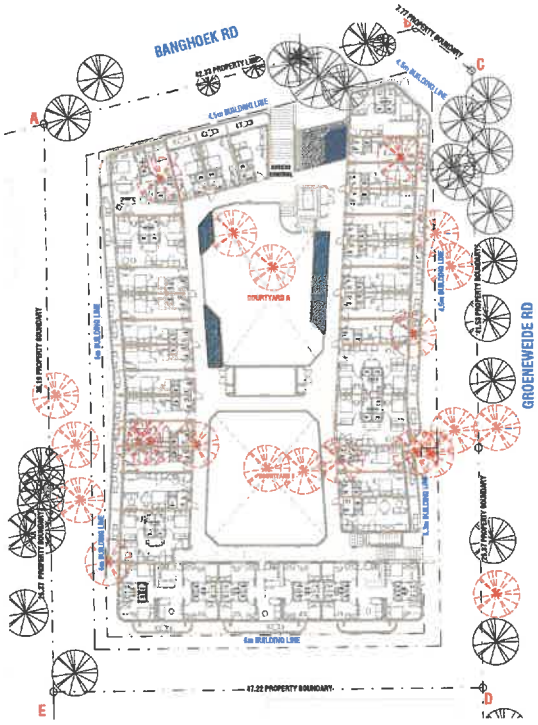
REVISION: A

DATE	DRAWN	CHECKED	PURPOSE
			Issued for Submission

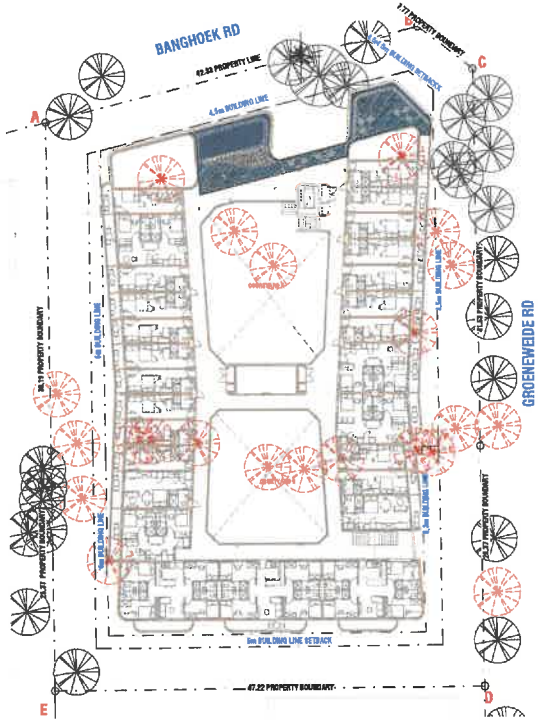
ACTS OF PARLIAMENT
ALL copyrights and all moral rights vest in the author and are reserved. Every infringement of the copyright rights will be prosecuted in the Republic of South Africa.



006-001_GROUND FLOOR Copy 1
SCALE: 1 : 200



006_002 First Storey Copy 1
SCALE: 1 : 200



006_003 Second Storey Copy 1
SCALE: 1 : 200

LANDSCAPING LEGEND

NAME	REFERENCE KEY
NEW PLANTING: GRASSES:	
PLANTING MIX	
WALL CREEPERS MIX	
DRIVE WAY PAVER Interlocking brick pavers, with 30% ground cover	
PAVING Rhombic brick paver in herringbone pattern (Or Sim)	
EXISTING TREES • To remain	
TREES TO BE REMOVED • 1 X PLANE TREE TO BE REMOVED • SHRUBS TO BE REMOVED	

SITE AREA = 3211m²
LANDSCAPE AREA = 701.251m²
COVERAGE = 21,83% (OVER 1,83%)

NOTE: PLANT SPECIES TO BE CONFIRMED BY SPECIALIST

[redacted]

COPYRIGHT NOTICE
Copyright © [redacted] Pongrass Architects (Pty) Ltd
Copyright extends to any drawing, film process or entity, where more apparent in the title block of this drawing, a literary (plan) a reproduction % prone to use display, print and/or reproduce this drawing for the unlawful, non-statutory for hire and that includes the subject described on the title block of this drawing.
This drawing in respect of the copyright is exclusively limited as aforesaid and the persons and/or entity named in above shall not be entitled to grant such consent in respect of the copyright in this drawing to any other entity.
This drawing contains no ownership rights in the copyright residing in the drawing and this drawing and the copyright subsists therein will, at all times, remain the property of Pongrass Architects (Pty) Ltd. Any unauthorised reproduction, publication, transmission, adaptation and/or duplication of this drawing in any form whatsoever or any unauthorised use of all or any part of the copyright contained herein will constitute an infringement of the copyright in terms of the Copyright Act, 1978 (Act No. 98 of 1978) and any person who does so will be liable for damages and may be prosecuted. Pongrass Architects (Pty) Ltd reserves the right to institute legal proceedings against any person who infringes the copyright in this drawing.
ACTS OF PARLIAMENT
All construction shall ensure that before any work is put in hand, they comply with the requirements of the Republic of South Africa.

REV	DATE	Drawn	DESCRIPTION
A	2021.06	JP	ISSUE FOR SUBMISSION

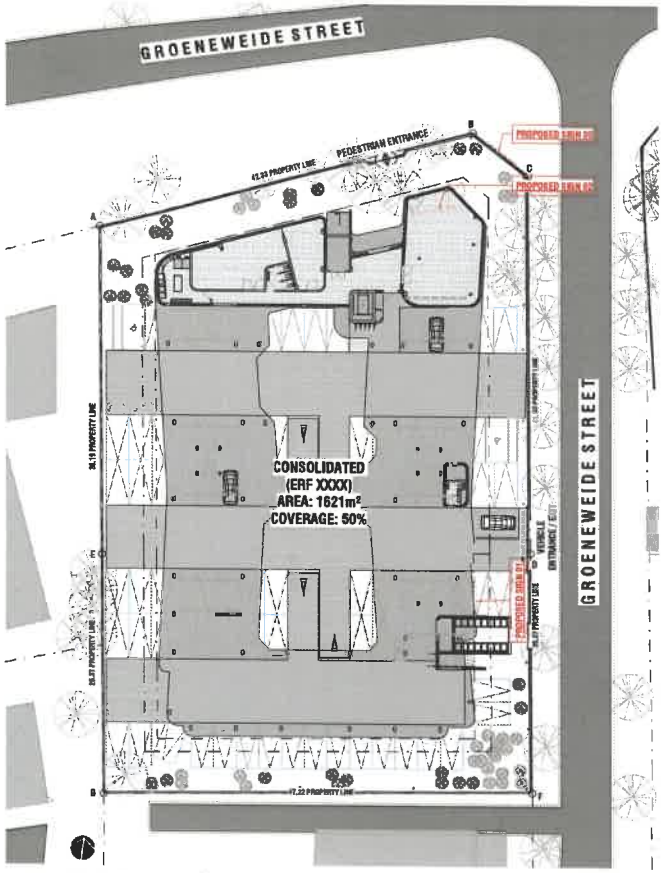
197 BH &7 GW_STUDENT RES
INCRESCOE DEVELOPMENTS
ERF 7337 / 2241
CORNER 197 BANGHOEK ROAD & 7 GROENEWEIDE, STELLENBOSCH

LANDSCAPE PLAN
SCALE: As indicated
PROJECT NUMBER: PA-2020
DRAWING NO.: 006-006
REVISION: A

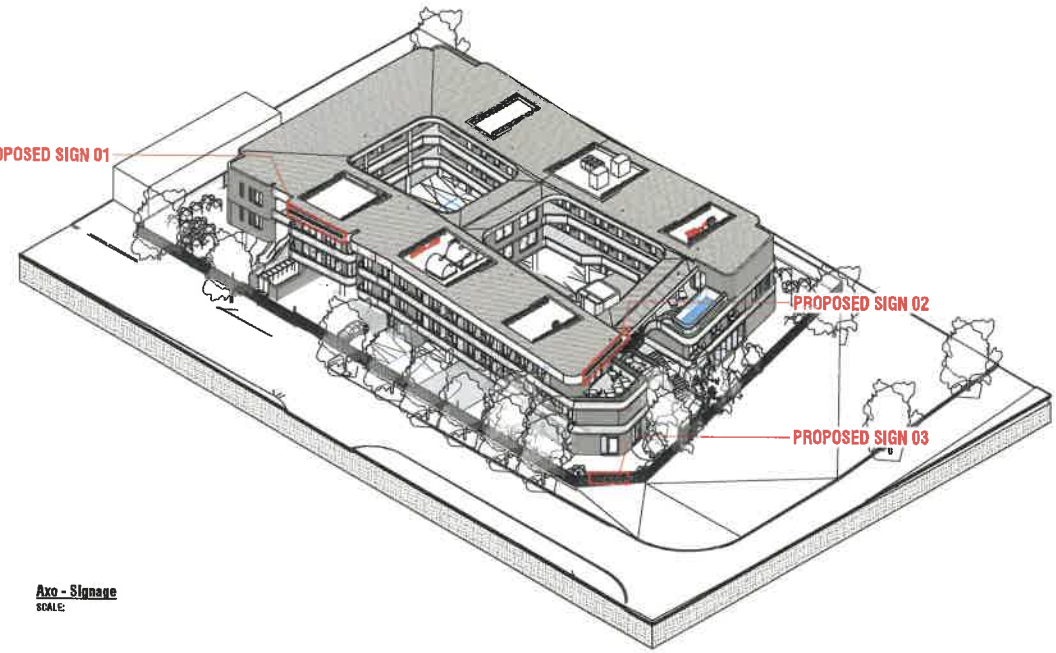
DATE	DRAWN	TENDER	CONSTRUCTION
PROJECT DATE: 09/2021	DRAWN BY: Author		

ACTS OF PARLIAMENT
All Construction shall ensure that before any work is put in hand, they comply with all the requirements Acts of Parliament of the Republic of South Africa.

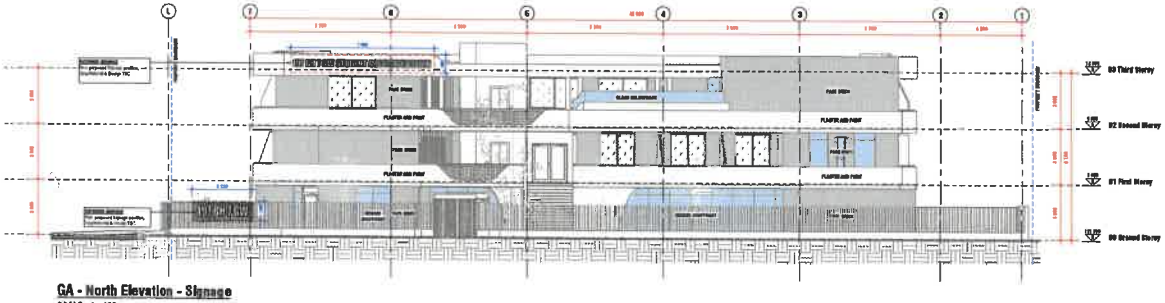
2021/09/17 11:40:24 C:\Users\Pongrass Portfolio\Documents\22_21_0006_1ST DEV_STELLENBOSCH_STUDENT RES_M_2021.rvt



Exterior Signage - 00 Site Plan
SCALE: 1 : 200



Axo - Signage
SCALE:



GA - North Elevation - Signage
SCALE: 1 : 100



GA - East Elevation - Signage
SCALE: 1 : 100

NOTES
- This drawing is the property of Paragon Architects PTY. LTD. and is not to be used for the erection of any building unless signed as passed by the Local Authority.
- Copyright in this drawing is vested in Paragon Architects PTY. LTD. and may not be reproduced except in accordance with SAFS 15400 and other relevant SANS Standards.
- This drawing is not to be scaled. Figured dimensions are to be used. All dimensions are to be checked on site before any work is put in hand. Any discrepancies are to be brought to the notice of the Architect.
- The contractor shall in all aspects of the works comply with the requirements of the Occupational Health and Safety Act (OHSA) Act No. 85 of 1993 and the Regulations promulgated in terms of that Act or the Factories Machinery and Building Works Act of 1941.
- This drawing MUST be read in conjunction with all the relevant drawings, schedules and specifications from the Architect and all Consultants.

COPYRIGHT NOTICE

Copyright © 2020/11/1900 – Paragon Architects (Pty) Ltd

Copyright subsists in this drawing. The parties all jointly whose name appears on the title block of this drawing, or bearing a stated intention, becomes to the display print another reproduces this drawing to any person other than the client named on the title block of this drawing.

This license in respect of the copyright is expressly limited as aforesaid and the person and/or entity referred to above shall not be entitled to grant sub-licenses in respect of the copyright in this drawing to any other entity.

This license confers no ownership rights in the copyright residing in the drawing and this drawing and the copyright subsisting therein will at all times remain the property of Paragon Architects (Pty) Ltd only.

Unauthorised reproduction, publication, transmission, adaptation and/or exhibition of this drawing in a cinematograph film or television broadcast or as an act of copyright infringement which will render the doer of the act liable to an interdict and/or damages and/or criminal prosecution. Circumstances are similar in most cases to criminal prosecution. Requests and discussions concerning this drawing and the rights subsisting therein should be addressed to the copyright owner.

ACTS OF PARLIAMENT

All Contractors shall ensure that before any work is put in hand, they comply with all the requisite Acts of Parliament and Provincial or

REV	DATE	Sheet	DESCRIPTION
A	11.11.20	01	FOR DCP SUBMISSION

[redacted]

INCRESCOE DEVELOPMENTS

ERF 7337 / 2241
CORNER 197 BANGHOEK ROAD & 7
GROENEWEIDE, STELLENBOSCH

EXTERIOR SIGNAGE

SCALE: As indicated

PROJECT NUMBER: PA-2020
NUMBER / PAGE No.: 006-007
SHEET SIZE: A1
REVISION: A

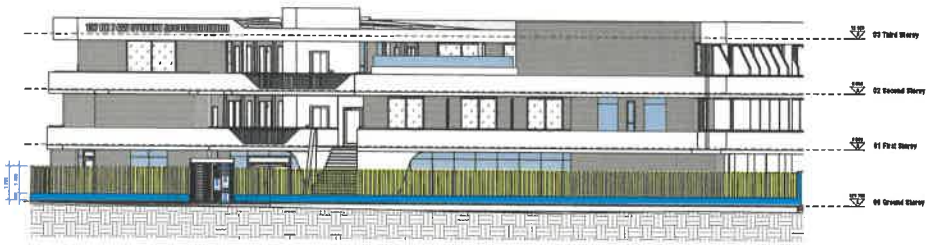
APPROVAL

CLIENT
SIGNATURE / DATE

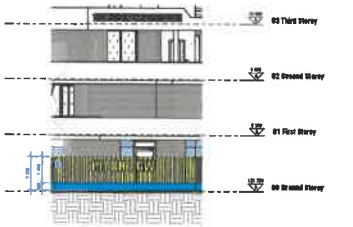
PARAGON ARCHITECTS PTY. LTD.
ARCHITECT / REG. NO.
SIGNATURE / DATE

PROJECT PHASE: PRELIMINARY
PREPARED BY: Author

C:\Users\PARAGON\ARCHITECTS_PL\2020\2020 11_PL\2020_11



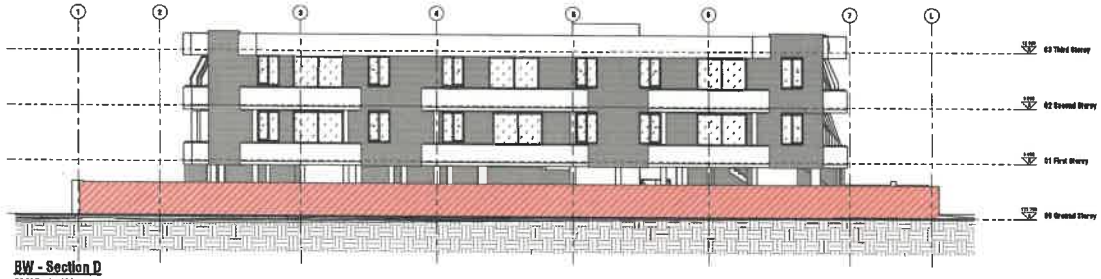
BW - Section A
SCALE: 1 : 100



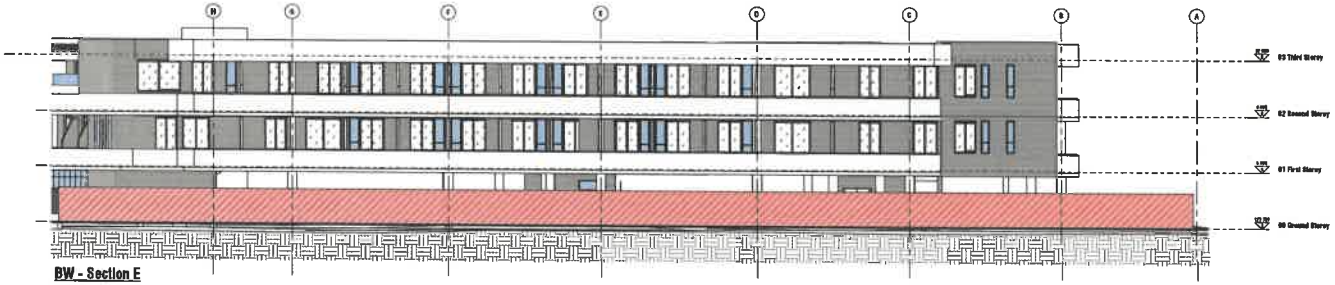
BW - Section B
SCALE: 1 : 100



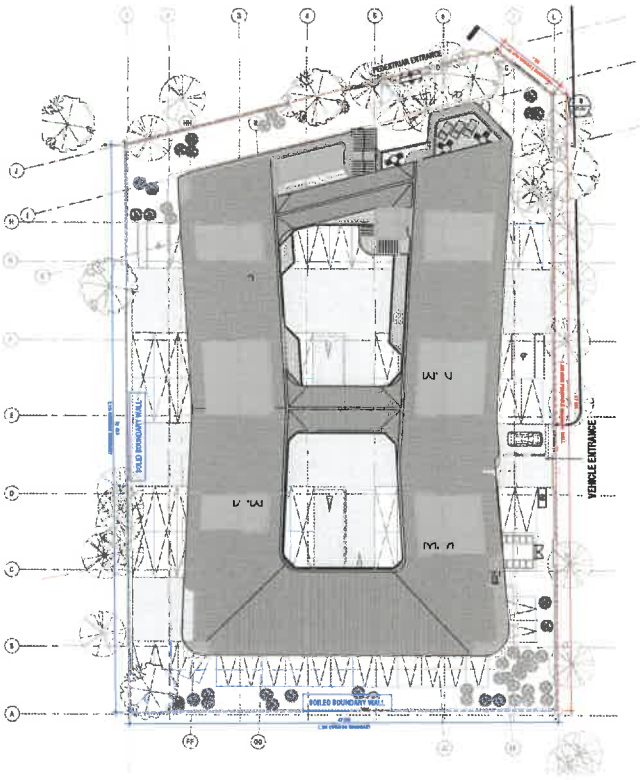
BW - Section C
SCALE: 1 : 100



BW - Section D
SCALE: 1 : 100

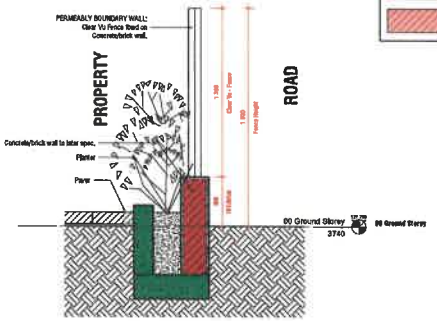


BW - Section E
SCALE: 1 : 100



00 Site - Boundary Wall
SCALE: 1 : 200

	MATERIAL	COVERAGE	PERCENTAGE
	CLEAR VU (PERMEABLE)	199m²	70%
	BRICK/CONCRETE (SOLID)	83m²	30%
	EXISTING WALL (SOLID)	-	-



BOUNDARY WALL DETAIL
SCALE: 1 : 15

APPROVAL

[redacted]

COPYRIGHT NOTICE

Copyright © 2026/01/11 09:40 — Paragon Architects (Pty)Ltd

Copyright reserved in this drawing. The physical or visible (hard copy) or the BIM file's digital drawing, is hereby granted a non-exclusive license license display, print and/or reproduce this drawing for the intent and purpose for which it was supplied. The right to use this drawing, in any other way, is reserved by the copyright owner.

The licence in respect of the copyright to approvals (either as stamped plans/ permit, and/or otherwise) is deemed not to be granted (and is withheld) in respect of the copyright in the drawings in any other way.

This drawing contains non-commercial rights in the paragon's example text planning and this drawing and its copyright subsisting therein and, or otherwise, remains the property of Paragon Architects (Pty)Ltd. Any unauthorised reproduction, publication, transmission, circulation, amendment, alteration or use of this drawing or of any part thereof, or otherwise in relation to it, which infringes the copyright, whether or not such infringement is wilful or unwilful, shall be actionable at law and may in certain circumstances render the user liable to criminal prosecution. Prospective users are required to verify the validity of the rights subsisting therein should the intended for copyright owner.

ACTS OF PARLIAMENT

INFORMATION AND drawings that 'bodies' are made to and entered. Every comply with all the mandatory Acts of Parliament of the Republic of South Africa.

REV	DATE	Drawn By	DESCRIPTION
0	30.10.25	JP	PRELIMINARY
A	11.12.25	JP	PRELIMINARY

197 BH & 7 GW_STUDENT RES

FOR

INCRESCOE DEVELOPMENTS

ERF 7337 / 2241
CORNER 197 BANGHOEK ROAD & 7 GROENEWEIDE, STELLENBOSCH

BOUNDARY WALL/FENCE

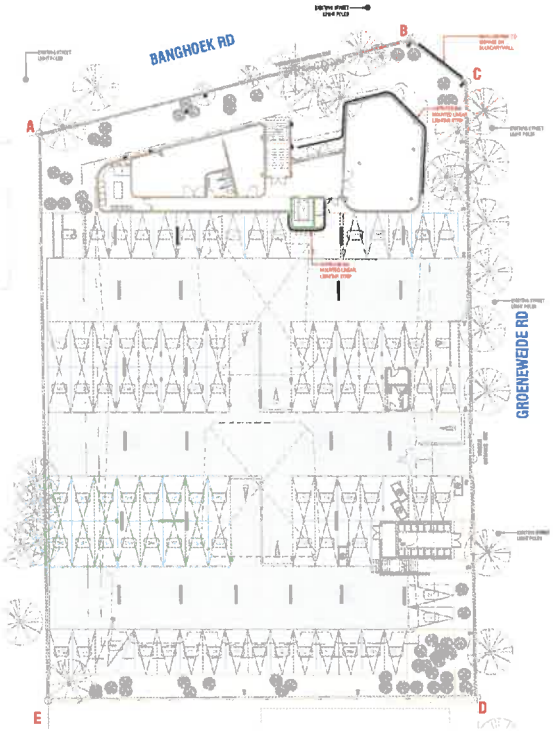
SCALE: As Indicated

PROJECT NUMBER	REPORT / PROJ NO.	SHEET SIZE	REVISION
PA-2026	008-008		A

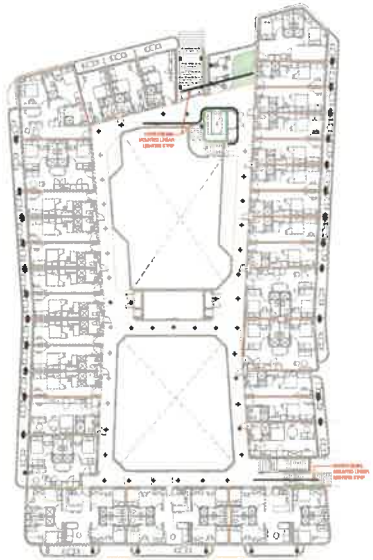
DATE	DRAWN	CHECKED	ADMINISTRATION
PROJECT DATE 09/09/25		DRAWING BY JP	

ACTS OF PARLIAMENT
REGISTERED AND ENFORCED. Acts are work or act entered. Every comply with all the mandatory Acts of Parliament of the Republic of South Africa.

2026/01/11 09:39:20 C:\Users\Paragon Architects\Desktop\PA-2026\008-008_197 BH & 7 GW_STUDENT RES_SP_2025.rvt



006-001 Ground Floor_External Lighting
SCALE: 1 : 200



006_002 First Floor_External Lighting
SCALE: 1 : 200



006_003 Second Floor_External Lighting
SCALE: 1 : 200

EXTERNAL LIGHTING LEGEND

NAME	REFERENCE KEY
WALL MOUNTED/RECESSED FOOT LIGHTING	
FLOOR MOUNTED UP LIGHTING	
CEILING/SOFFIT MOUNTED DOWNLIGHTS	
FLOOR MOUNTED LIGHT POSTS	
CEILING/SOFFIT MOUNTED FLUORESCENT LIGHTING	
EXISTING STREET LIGHTING	

EXTERNAL LIGHTING LEGEND
SCALE: 1 : 10

[redacted]

COPYRIGHT NOTICE

Copyright in the drawings, The person or entity whose name appears on the SG Mark of this drawing, is hereby granted a non-exclusive license to use, display and reproduce this drawing to the extent necessarily inherent in and only comprise the project envisioned in this SG Mark of the drawing.

This drawing is the property of Paragon Architects (Pty) Ltd. Any unauthorised reproduction, publication, adaptation and/or inclusion of this drawing in a communication like an television broadcast is an act of copyright infringement which entitles the author of the artwork to all such copyright infringement and may in certain circumstances entitle the author to criminal prosecution. Copyright and ownership of the drawing remains with the author. Paragon Architects (Pty) Ltd. All rights reserved. Unauthorised use, reproduction, publication, adaptation and/or inclusion of this drawing in a communication like an television broadcast is an act of copyright infringement which entitles the author of the artwork to all such copyright infringement and may in certain circumstances entitle the author to criminal prosecution. Copyright and ownership of the drawing remains with the author. Paragon Architects (Pty) Ltd. All rights reserved.

ALTA OF PARLIAMENT

All Contractors shall ensure that before any work is put to hand they comply with the requirements of the Occupational Health and Safety Act of Parliament of the Republic of South Africa.

REV.	DATE	DRAWN BY	DESCRIPTION
A	2021.11.01	JP	ISSUE FOR PLANNING

197 BH &7 GW_STUDENT RES

INCRESCOE DEVELOPMENTS

ERF 7337 / 2241
CORNER 197 BANGHOEK ROAD & 7
GROENEWEIDE, STELLENBOSCH

EXTERNAL LIGHTING PLAN

SCALE: As indicated

PROJECT NUMBER	ASPECT / MODE NO.	SHEET SIZE	REVISION
PA-2026	006-009		A

DATE	PHASE	TYPESET	VIEWPOINT/TEXT
PROJECT DATE 2021/11		DRAWN BY Author	

Z:\Projects\21-PA2026\Stage Files\Land\A3\PA-21_2026_197 BH & 7 GW_STELLENBOSCH_STUDENT RES_EP_2022.pln

STELLENBOSCH
STELLENBOSCH • PNIEL • FRANSCHHOEK

MUNICIPALITY • UMASIPALA • MUNISIPALITEIT

ANNEXURE D

File

STELLENBOSCH MUNICIPALITY
STELLENBOSCH·PNIEL·FRANSCHHOEK

MEMORANDUM

DIREKTORAAT: INFRASTRUKTUURDIENSTE
DIRECTORATE: INFRASTRUCTURE SERVICES

CIVIL ENGINEERING SERVICES

To ▫ Aan:	**Director: Planning + Economic Development**
Att Aandag:	**Nicole Katts**
From ▫ Van:	**Principal Technician: Development (Infrastructure Services)**
Author ▫ Skrywer:	**Kurt Titus**
Date ▫ Datum:	**03 June 2025**
Our Ref ▫ Ons Verw:	**Civil LU 2894**
Town Planning Ref:	**LU/18463 – TP949/2024**
Re ▫ Insake:	**Erf 2241, Stellenbosch: Application made in terms of Section 15(2)(f) of the Stellenbosch Municipality Land Use Planning By-Law (2023) for the removal of the restrictive title condition B. (a) on Erf 2241, Stellenbosch which states: •The above lot shall be utilised for residential purposes only, and only one residence shall be erected thereon; provided, however, that a semi-detached residence may be erected on the said lot, subject to the conditions of Clause 4 thereof..**

STELLENBOSCH MUNICIPALITY
PLANNING AND DEVELOPMENT SERVICES
09 JUN 2025
RECEIVED

The application is **recommended for approval**, subject to the following conditions:

1. **All conditions set out in the approval memo (civil reference: LU 2715) dated 19 July 2024, remain applicable and unchanged.**

E2241S

KTitus

Kurt Titus
Principal Technician: Development (Infrastructure Services)

Z:\2.0 DEVELOPMENT\01 Land Use applications\2894 (Ku) Erf 2241 Stellenbosch (LU-18463 TP949-2024)\2894 () Erf 2241 Stellenbosch (LU-18463 TP949-2024).doc

AK

STELLENBOSCH MUNICIPALITY

STELLENBOSCH·PNIEL·FRANSCHHOEK

MEMORANDUM

DIREKTORAAT: INFRASTRUKTUURDIENSTE
DIRECTORATE: INFRASTRUCTURE SERVICES

CIVIL ENGINEERING SERVICES

To ▫ Aan:	**Director: Planning + Economic Development**
Att Aandag:	**Salome Newman**
From ▫ Van:	**Principal Technician: Development (Infrastructure Services)**
Author ▫ Skrywer:	**Kurt Titus**
Date ▫ Datum:	**19 July 2024**
Our Ref ▫ Ons Verw:	**Civil LU 2715**
Town Planning Ref:	**LU/16843**
Re ▫ Insake:	**Erf 2241 & 7337, Stellenbosch: Application for permission required in terms of a condition of approval in terms of section 15(2)(l) of the Stellenbosch Municipality By-Law on Municipal Land Use Planning, 2023 for a Site Development Plan approval on consolidated Erf 18844, Stellenbosch.**

Details, specifications and information reflected in the following documents refer:

- Proposed Site Development Plans No. 197 BH &7 GW_STUDENT RES, By Paragon Architects, dated 08 October 2023.
- TIS report, 02 April 2024 by UDS Africa
- Report on Civil Engineering Services, by Struxit Projects, dated 02 May 2024.
- GLS water and sewer analysis report dated 24 April 2024.

These comments and conditions are based on the following proposed development parameters:

- Total Units: 59 apartments
- Total GLA: 860m^2

Any development beyond these parameters would require a further approval and/or a recalculation of the Development Charges from this Directorate.

The development is recommended for approval, subject to the conditions as stated below:

1. Water

1.1 SSW6.11: new 250 Ø mm water pipeline upgrade has been triggered to improve network conveyance and must be installed by the developer (see below Water Master Plan 2019 snipped)

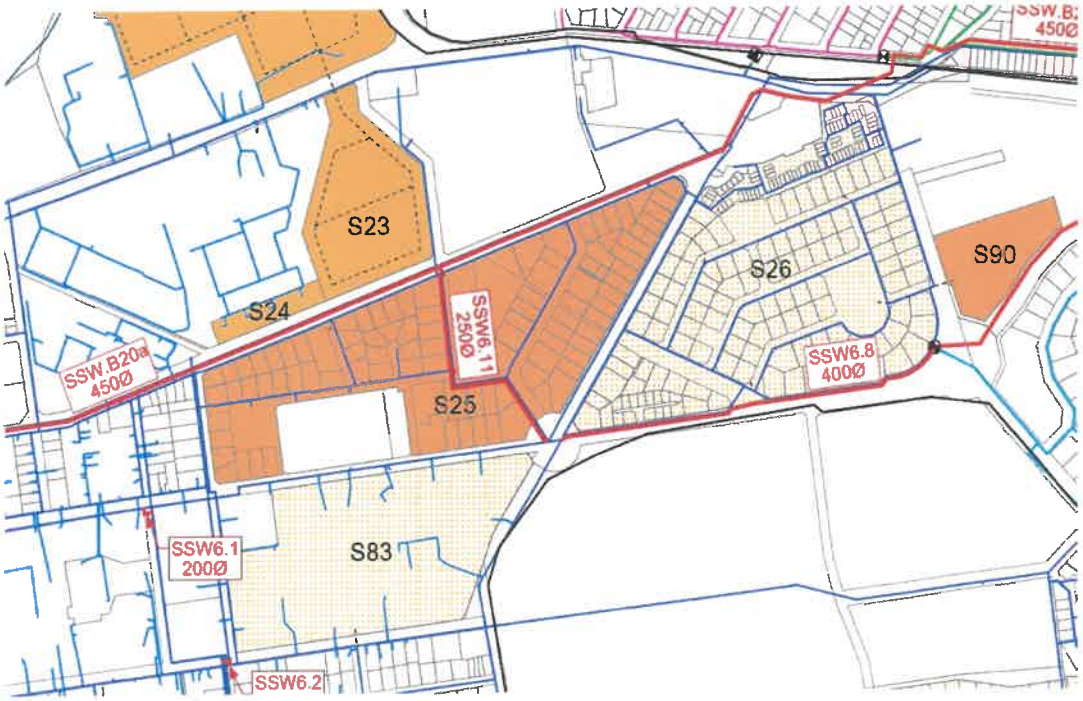
1.2 The new proposed 250 Ø mm water pipeline must tie into existing 300 Ø mm AC water main in Banghoek street and to the 200 Ø mm AC water main at the Cluver Circle.

1.3 This upgrade can be offset from Development Charges.

1.4 Any shortfall will be for the account of the developer.

1.5 A DC agreement must be entered into before any work commence.

1.6 A new water connection for the proposed development must be installed to the new proposed 250 Ø mm water pipeline in Groeneweide Road.



2. Sewer

2.1 The recommended position for connection of the proposed development to the existing sewer reticulation network is to the existing 160 mm Ø pipe in Banghoek Street.

3. Roads

3.1 Provision must be made for an NMT (Non-Motorized Transport) lane on the southern side of Banghoek and Groeneweide street that must be implemented to a minimum width of 2m. A marked-up SDP plan has been attached indicating the general location/position of the side walk. A detailed design done by a professional consultant engineer must be submitted for approval.

4. Ownership and Responsibility of services

4.1 All internal services on the said erf will be regarded as private services and will be maintained by the "*Developer*" and or Owner's Association.

5. Internal- and Link Services

5.1 that the "*Developer*", at his/her cost, construct the internal (on-site) municipal civil services for the development, as well as any link (service between internal and available bulk municipal service) municipal services that need to be provided.

Any alterations to existing services necessitated by the new development will be for the Developer's cost.

6. Bulk Water Meter

that the "*Developer*" shall install a bulk water meter conforming to the specifications of the Directorate: Engineering Services at his cost at the entrance gate and that clearance will only be issued if the bulk water meter is installed, a municipal account for the said meter is activated and the consumer deposit has been paid.

7. Engineering Design Drawing Approval

7.1 Detailed design plans must be submitted for approval that include all relevant cross sections, long sections, all connection to new and existing infrastructure and layout plans for all proposed civil engineering work.

Designs to be completed by a professionally registered consultant engineer and submitted to Development, Infrastructure Services, Stellenbosch Municipality for approval, prior to construction.

8. Development Charges (DCs)

8.1 The following DC's are payable: See **Development Charge Calculation** attached. Please note that this calculation is indicative at this stage and will be amended based on the detail information provided on subsequent applications i.e. building plan / A final calculation will be provided prior to payment.

8.2 The DC's were calculated by using the 2024/2025 tariff structure. If DC's are paid after 30 June 2025 it will have to be recalculated by using the tariff structure and DC Policy principles applicable at date of payment.

Ktitus

Kurt Titus
Principal: Development (Infrastructure Services)

Z:\2.0 DEVELOPMENT\01 Land Use applications\2715 (Ku) Erf 2241& 7337 Stellenbosch (LU-16843)\Final Memo\2715 () Erf 2241& 7337 Stellenbosch (LU-16843).doc

Stellenbosch Municipality

Development Charge Calculation

APPLICATION INFORMATION	
Application Number:	CIVIL LU 2715
Development Name:	Banghoek Development
Date:	12 July 2024
Financial Year:	2024/2025
Erf Location (Select from 7 Locations):	Stellenbosch Town
Erf Region (Select Urban or Rural):	Urban
Erf No. / Farm No.:	ERF 2241, 7337
DC Parameters Reference:	DC Calc_ Ref: SDP_ Paragon Architects_ DRW No: PA - 2026_ 160124_REV A_ SP

SUMMARY OF DC CALCULATION

Service:	Water	Sewer	Stormwater	Solid Waste	Roads & Transport	Sub Total (Civil Eng Services)	Community	Totals
Unit(s):	kl/day	kl/day	ha*C	t/week	trips/day		persons	
Total Increased Services Usage:	11.25	10	0.2	1	68.75		100	
Total Service Usage Reduction:	0	0	0	0	0.0		0	
Total Service Usage after Reduction:	11.25	10.00	0.20000	1.000	68.8		100	
Charges before adjusting for positive only, before Deductions	R 370 530.00	R 362 498.02	R -	R 102 800.01	R 436 083.61	R 1 271 911.64	R 405 431.30	R 1 677 342.94
Charges adjusted for positive only, before Deductions	R 370 530.00	R 362 498.02	R -	R 102 800.01	R 436 083.61	R 1 271 911.64	R 405 431.30	R 1 677 342.94
Total Deductions:	R -	R -	R -	R -	R -	R -	R -	R -
Total Development Charges Payable (excluding VAT):	R 370 530.00	R 362 498.02	R -	R 102 800.01	R 436 083.61	R 1 271 911.64	R 405 431.30	R 1 677 342.94
VAT:	R 55 579.50	R 54 374.70	R -	R 15 420.00	R 65 412.54	R 190 786.75	R 60 814.70	R 251 601.44
Total Development Charges Payable (including VAT):	R 426 109.50	R 416 872.73	R -	R 118 220.01	R 501 496.15	R 1 462 698.39	R 466 246.00	R 1 928 944.39

APPLICANT INFORMATION	
Application Processed by:	Kurt Titus
Signature:	Ktitus
Notes:	34 Bedroom credit _ See approved building plans below

Stellenbosch Town

	Land Use Category	Unit Type	Existing Usage			Proposed New Usage			Increased Usage	Development Charge Levied (excl VAT)							
										Water	Sewer	Stormwater	Solid Waste	Roads & Transport	Sub Total (Civil Eng Services)	Community	Total
	Description	Unit	Area (m2)	Unit Amount	Result	Area (m2)	Unit Amount	Result	Amount	Yes	Yes	No	Yes	Yes		Yes	
Residential	Single Residential >1000m2	du							0	R -	R -	R -	R -	R -	R -	R -	R -
	Single Residential >500m2	du							0	R -	R -	R -	R -	R -	R -	R -	R -
	Single Residential >250m2	du							0	R -	R -	R -	R -	R -	R -	R -	R -
	Single Residential <250m2	du							0	R -	R -	R -	R -	R -	R -	R -	R -
	Second Dwelling	du							0	R -	R -	R -	R -	R -	R -	R -	R -
	Less Formal Residential	du							0	R -	R -	R -	R -	R -	R -	R -	R -
	Group Residential	du							0	R -	R -	R -	R -	R -	R -	R -	R -
	Apartments	du		34			59		25	R 370 530.00	R 362 498.02	R -	R 102 800.01	R 436 083.61	R 1 271 911.64	R 405 431.30	R 1 677 342.94
	Retirement Village	du							0	R -	R -	R -	R -	R -	R -	R -	R -
	Old age home	du							0	R -	R -	R -	R -	R -	R -	R -	R -
Accommodation	Student Accommodation/Commune/Hostels	rooms							0	R -	R -	R -	R -	R -	R -	R -	R -
	Guest House	rooms							0	R -	R -	R -	R -	R -	R -	R -	R -
	Converted Guest House	rooms							0	R -	R -	R -	R -	R -	R -	R -	R -
	Hotel, Residential	rooms							0	R -	R -	R -	R -	R -	R -	R -	R -
Commercial	General Business	m2 GLA							0	R -	R -	R -	R -	R -	R -	R -	R -
	Office	m2 GLA							0	R -	R -	R -	R -	R -	R -	R -	R -
	Retail/Shop	m2 GLA							0	R -	R -	R -	R -	R -	R -	R -	R -
	Restaurant	m2 GLA							0	R -	R -	R -	R -	R -	R -	R -	R -
	Outdoor Function / Picnic Area	persons							0	R -	R -	R -	R -	R -	R -	R -	R -
	Conference Facility/Place of assembly	m2 GLA							0	R -	R -	R -	R -	R -	R -	R -	R -
	Hospital/Clinic/Medical Rooms	m2 GLA							0	R -	R -	R -	R -	R -	R -	R -	R -
	University/College	student							0	R -	R -	R -	R -	R -	R -	R -	R -
	School/Day Care	student							0	R -	R -	R -	R -	R -	R -	R -	R -
Industrial	Industrial - light	m2 GLA							0	R -	R -	R -	R -	R -	R -	R -	R -
	Industrial - heavy	m2 GLA							0	R -	R -	R -	R -	R -	R -	R -	R -
	Warehousing/Light Manufacturing	m2 GLA							0	R -	R -	R -	R -	R -	R -	R -	R -
	Storage Facilities	unit							0	R -	R -	R -	R -	R -	R -	R -	R -
Non demand	Open Space/Natural Environment/Utility Site	ha							0	R -	R -	R -	R -	R -	R -	R -	R -
	Roads and Parking	ha							0.0000	R -	R -	R -	R -	R -	R -	R -	R -
Other	To be calculated	n/a							0.0000	R -	R -	R -	R -	R -	R -	R -	R -
	(Based on equivalent demands)	n/a							0	R -	R -	R -	R -	R -	R -	R -	R -
		Total Area:	0		Total Area:	0											

	Charges before adjusting for positive only, before Deductions	R 370 530.00	R 362 498.02	R -	R 102 800.01	R 436 083.61	R 1 271 911.64	R 405 431.30	R 1 677 342.94
Deduct	Charges adjusted for positive only, before Deductions	R 370 530.00	R 362 498.02	R -	R 102 800.01	R 436 083.61	R 1 271 911.64	R 405 431.30	R 1 677 342.94
	Deductions per service (from usage reductions)	R -	R -	R -	R -	R -	R -	R -	R -
	Discount Deduction (%) Percentage: 0.00%	R -	R -	R -	R -	R -	R -	R -	R -
	Additional Deduction per service - from Service Agreement (sum)	R -		R -	R -	R -	R -	R -	R -
Totals	Sub Total after Ajustments and Deductions (excluding VAT)	R 370 530.00	R 362 498.02	R -	R 102 800.01	R 436 083.61	R 1 271 911.64	R 405 431.30	R 1 677 342.94
	VAT	R 55 579.50	R 54 374.70	R -	R 15 420.00	R 65 412.54	R 190 788.75	R 60 814.70	R 251 601.44
	Total Development Charges	R 426 109.50	R 416 872.73	R -	R 118 220.01	R 501 496.15	R 1 462 698.39	R 466 246.00	R 1 928 944.39