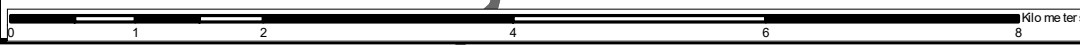
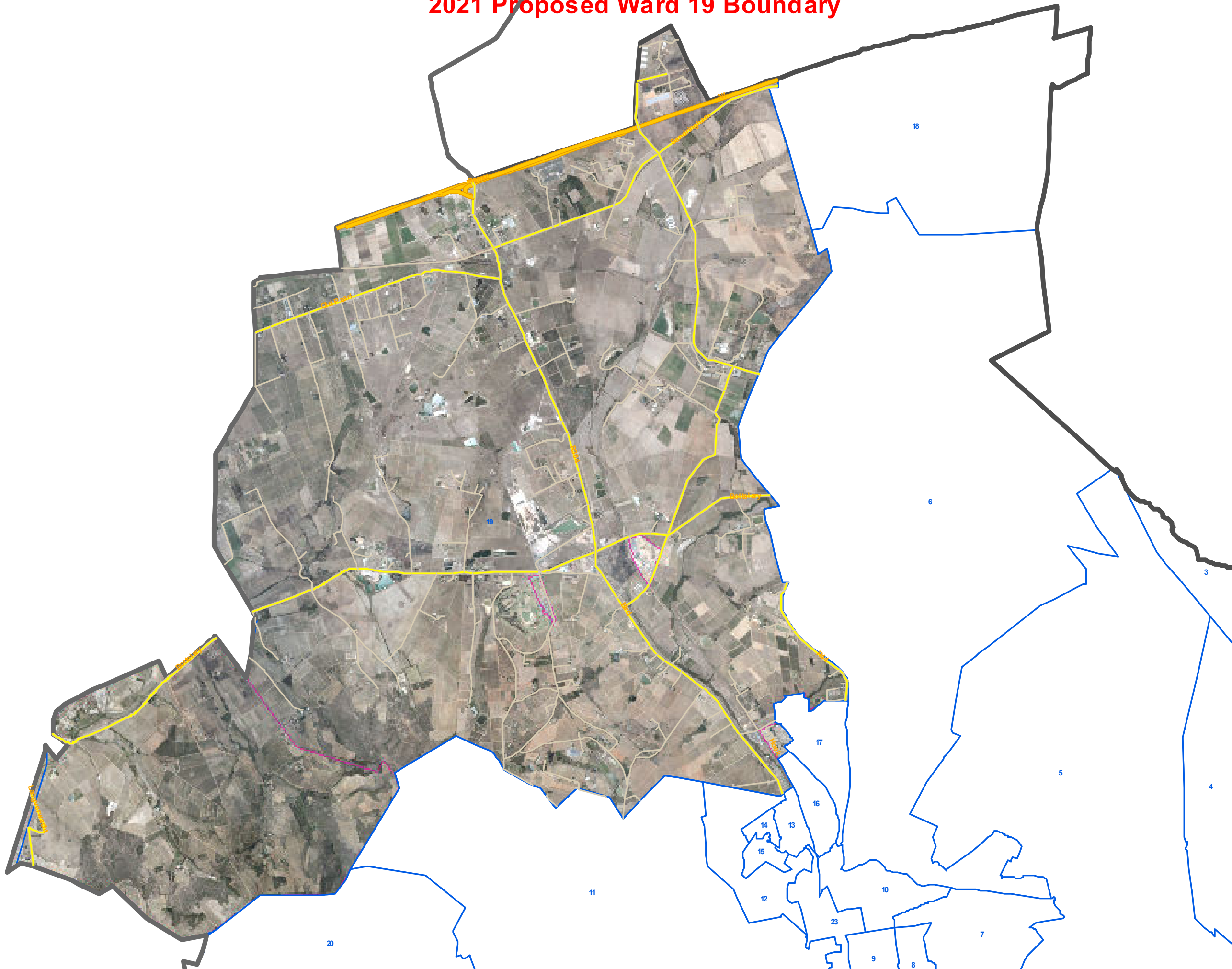


2021 Proposed Ward 19 Boundary

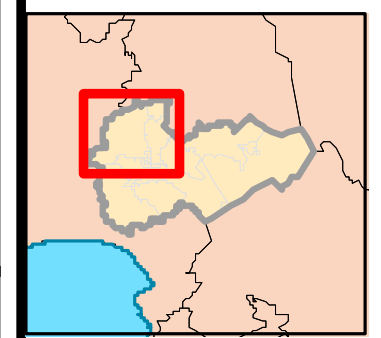


STELLENBOSCH MUNICIPALITY

Legend

Roads
 Representation: Google_Streetmap_19
 - Highways (Yellow line)
 - Main and Secondary Roads (Orange line)
 - Other Roads (Grey line)

Other Municipalities
 - Stellenbosch (Thick black line)
 - Other Wards (Blue line)
 - Ward 19 (Blue line)
 - Sub wards (Pink line)



STELLENBOSCH MUNICIPALITY
(WC024)

Data Source: SG Office, Stellenbosch GIS



1:60 000

Stellenbosch Municipality
 Planning & Economic Development
 Spatial Planning Heritage & Environment
 Created by: GIS Unit

Stellenbosch Municipality
 Street Address:
 71 Plein Street, Stellenbosch, 7600
 PO Box 17, Stellenbosch, 7599
 Tel: 021 808 8333

This map is a representation of the information currently held by the Stellenbosch Municipality. While every effort has been made to ensure the accuracy of the product, Council accepts no responsibility for any errors or omissions nor for any loss or damage alleged to be suffered by anyone as a result of the publication of the map and the information it or as a result of misuse of the information provided herein.