



STELLENBOSCH

STELLENBOSCH • PNIEL • FRANSCHHOEK

MUNISIPALITEIT • UMASIPALA • MUNICIPALITY

Application Number: LU/12124

Our File Reference Number: Erf 3092, Stellenbosch

Your Reference Number: None

Enquiries: Ulrich von Molendorff

Contact No: 021 – 808 8682

Email address: Ulrich.Vonmolendorff@stellenbosch.gov.za

PER E-MAIL: accounts@remotentrysystems.co.za

Sir

APPLICATION FOR THE ADMINISTRATOR'S CONSENT IN TERMS OF THE TITLE DEED CONDITION: ERF 3092, STELLENBOSCH

1. The above application refers.
2. The duly authorised decision maker has decided on the above application as follows:

The Director: Planning and Economic Development and simultaneously the Authorised Employee hereby **approves, in whole** the application for consent in terms of Title Deed No. T. 28101/2003 to relax title deed condition B.5.(d) in order to relax the restrictive title deed building line from 4,72m to 4m (street building line) to accommodate the proposed braai room on Erf 3092, Stellenbosch as indicated on drawing no. 101, dated October 2019 and drawn by Will Hammers on condition:

- (a) That the approval shall lapse if not acted upon within a period of five years from the date of approval;
- (b) That the approval applies only to the proposal in question and shall not be construed as authority to depart from any other Council requirements or legal provisions;
- (c) Building plans must be submitted to this municipality for approval, prior to any building work commencing on site.

Reasons for the Recommendation:

- a) The proposal is in line with the land use of the property.

- b) The proposal complies with the parameters of the Stellenbosch Zoning Scheme By-Law, 2019.
 - c) The proposal is seen to be a logical extension of the existing residential use.
3. You are hereby informed in terms of section 79(2) of the Stellenbosch Municipal Land Use Planning Bylaw, 2015, of your right to appeal the above decision to the Appeal Authority within 21 days from the date of notification of the above decision. Please note that no late appeals or an extension of time for the submission of appeals are permitted in terms of Section 80(1)(a) of the said By-Law.
4. Appeals must be submitted with the prescribed information to satisfy the requirements of Section 80(2) of the said By-law, failing which the appeal will be invalid in terms of Section 81(1)(b) of the said By-Law. The following prescribed information is accordingly required:
- (a) The personal particulars of the Appellant, including:
 - (I) First names and surname;
 - (II) ID number;
 - (III) Company of Legal person's name (if applicable)
 - (IV) Physical Address;
 - (V) Contact details, including a Cell number and E-Mail address;
 - (b) Reference to this correspondence and the relevant property details on which the appeal is submitted.
 - (c) The grounds of the appeal which may include the following grounds:
 - (i) That the administrative action was not procedurally fair as contemplated in the Promotion of Administrative Justice Act, 2000 (Act 3 of 2000);
 - (ii) grounds relating to the merits of the land development or land use application on which the appellant believes the authorised decision maker erred in coming to the conclusion it did.
 - (d) whether the appeal is lodged against the whole decision or a part of the decision;
 - (e) if the appeal is lodged against a part of the decision, a description of the part;
 - (f) if the appeal is lodged against a condition of approval, a description of the condition;
 - (g) the factual or legal findings that the appellant relies on;

- (h) the relief sought by the appellant; and
 - (i) any issue that the appellant wishes the Appeal Authority to consider in making its decision;
 - (j) That the appeal includes the following declaration by the Appellant:
 - (i) The Appellant confirms that the information contained in the subject appeal and accompanied information and documentation is complete and correct
 - (ii) That the Appellant is aware that it is an offence in terms of Section 86(1)(d) of the said By-Law to supply particulars, information or answers in an appeal against a decision on an application, or in any documentation or representation related to an appeal, knowing it to be false, incorrect or misleading or not believing them to be correct.
5. Appeals must be addressed to the Municipal Manager and submitted to his/ her designated official by means of E-mail at the following address: landuse.appeals@stellenbosch.gov.za
6. An applicant who lodges an appeal must pay the applicable appeal fee in terms of the approved municipal tariffs and submit the proof of payment together with the appeal. The LU Reference number on this correspondence, or the applicable Erf/ Farm Number must be used as the reference for the payment of the appeal fee.
7. The approved tariff structure may be accessed and viewed on the municipal website (<https://www.stellenbosch.gov.za/documents/finance/rates-and-tariffs>) and the banking details for the General Account can also be accessed on the municipal website (<https://www.stellenbosch.gov.za/documents/general/8314-stellenbosch-municipality-banking-details-1/file>).
8. An applicant who lodge an appeal must also adhere to the following requirements stipulated in terms of section 80(3) to (7) of the said By-law:
- (a) Simultaneously serve the appeal on any person who commented on the application concerned and any other person as the municipality may determine.
 - (b) The notice by the applicant must invite persons to comment on the appeal within 21 days from date of notification of the appeal.
 - (c) The notice must be served in accordance with section 35 of the said legislation and in accordance with the prescripts or such additional requirements as may be determined by the Municipality.

- (d) Proof of serving the notification must be submitted to the Municipality at the above E-mail address within 14 days of serving the notification.
9. Kindly note that no appeal right exists in terms of Section 62 of the Local Government Municipal Systems Act, No 32 of 2000.
10. Kindly note the above decision is suspended, and in the case of any approval, may therefore not be acted on, until such time as the period for lodging appeals has lapsed, any appeal has been finalised and you've been advised accordingly.

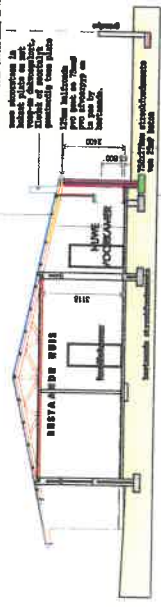
Yours faithfully

A handwritten signature in black ink, consisting of a series of loops and curves, positioned above a horizontal line.

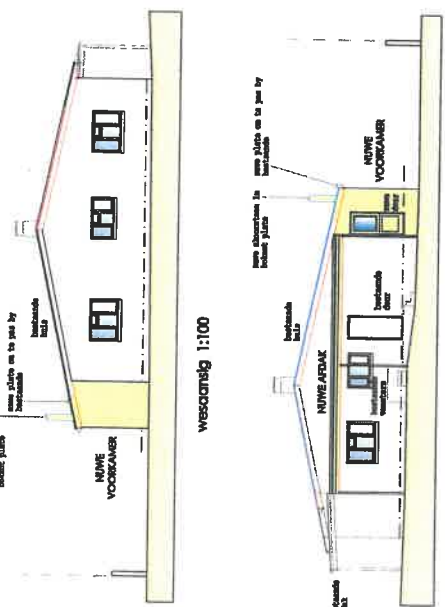
FOR: DIRECTOR PLANNING AND ECONOMIC DEVELOPMENT

2/3/2021
DATE:

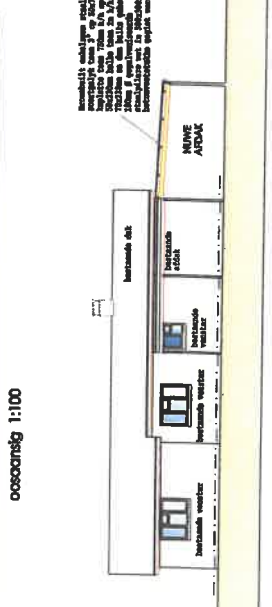
0.00
 0.10
 0.20
 0.30
 0.40
 0.50
 0.60
 0.70
 0.80
 0.90
 1.00
 1.10
 1.20
 1.30
 1.40
 1.50
 1.60
 1.70
 1.80
 1.90
 2.00
 2.10
 2.20
 2.30
 2.40
 2.50
 2.60
 2.70
 2.80
 2.90
 3.00
 3.10
 3.20
 3.30
 3.40
 3.50
 3.60
 3.70
 3.80
 3.90
 4.00
 4.10
 4.20
 4.30
 4.40
 4.50
 4.60
 4.70
 4.80
 4.90
 5.00
 5.10
 5.20
 5.30
 5.40
 5.50
 5.60
 5.70
 5.80
 5.90
 6.00
 6.10
 6.20
 6.30
 6.40
 6.50
 6.60
 6.70
 6.80
 6.90
 7.00
 7.10
 7.20
 7.30
 7.40
 7.50
 7.60
 7.70
 7.80
 7.90
 8.00
 8.10
 8.20
 8.30
 8.40
 8.50
 8.60
 8.70
 8.80
 8.90
 9.00
 9.10
 9.20
 9.30
 9.40
 9.50
 9.60
 9.70
 9.80
 9.90
 10.00



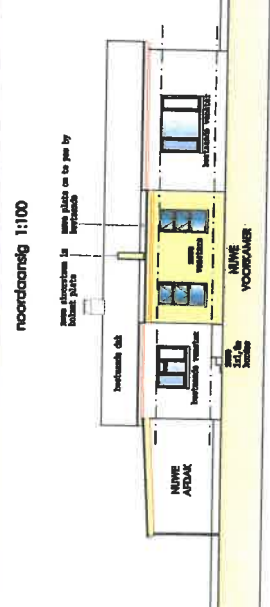
snit B-B 1:100



wes-oosrig 1:100



oos-oosrig 1:100



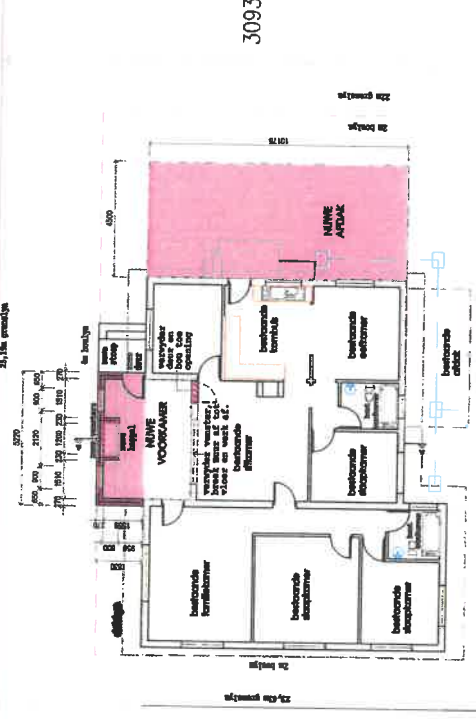
noord-oosrig 1:100



noord-rig 1:100

1. Binnensiening van die plan
 2. Binnensiening van die plan
 3. Binnensiening van die plan
 4. Binnensiening van die plan
 5. Binnensiening van die plan
 6. Binnensiening van die plan
 7. Binnensiening van die plan
 8. Binnensiening van die plan
 9. Binnensiening van die plan
 10. Binnensiening van die plan
 11. Binnensiening van die plan
 12. Binnensiening van die plan
 13. Binnensiening van die plan
 14. Binnensiening van die plan
 15. Binnensiening van die plan
 16. Binnensiening van die plan
 17. Binnensiening van die plan
 18. Binnensiening van die plan
 19. Binnensiening van die plan
 20. Binnensiening van die plan
 21. Binnensiening van die plan
 22. Binnensiening van die plan
 23. Binnensiening van die plan
 24. Binnensiening van die plan
 25. Binnensiening van die plan
 26. Binnensiening van die plan
 27. Binnensiening van die plan
 28. Binnensiening van die plan
 29. Binnensiening van die plan
 30. Binnensiening van die plan
 31. Binnensiening van die plan
 32. Binnensiening van die plan
 33. Binnensiening van die plan
 34. Binnensiening van die plan
 35. Binnensiening van die plan
 36. Binnensiening van die plan
 37. Binnensiening van die plan
 38. Binnensiening van die plan
 39. Binnensiening van die plan
 40. Binnensiening van die plan
 41. Binnensiening van die plan
 42. Binnensiening van die plan
 43. Binnensiening van die plan
 44. Binnensiening van die plan
 45. Binnensiening van die plan
 46. Binnensiening van die plan
 47. Binnensiening van die plan
 48. Binnensiening van die plan
 49. Binnensiening van die plan
 50. Binnensiening van die plan
 51. Binnensiening van die plan
 52. Binnensiening van die plan
 53. Binnensiening van die plan
 54. Binnensiening van die plan
 55. Binnensiening van die plan
 56. Binnensiening van die plan
 57. Binnensiening van die plan
 58. Binnensiening van die plan
 59. Binnensiening van die plan
 60. Binnensiening van die plan
 61. Binnensiening van die plan
 62. Binnensiening van die plan
 63. Binnensiening van die plan
 64. Binnensiening van die plan
 65. Binnensiening van die plan
 66. Binnensiening van die plan
 67. Binnensiening van die plan
 68. Binnensiening van die plan
 69. Binnensiening van die plan
 70. Binnensiening van die plan
 71. Binnensiening van die plan
 72. Binnensiening van die plan
 73. Binnensiening van die plan
 74. Binnensiening van die plan
 75. Binnensiening van die plan
 76. Binnensiening van die plan
 77. Binnensiening van die plan
 78. Binnensiening van die plan
 79. Binnensiening van die plan
 80. Binnensiening van die plan
 81. Binnensiening van die plan
 82. Binnensiening van die plan
 83. Binnensiening van die plan
 84. Binnensiening van die plan
 85. Binnensiening van die plan
 86. Binnensiening van die plan
 87. Binnensiening van die plan
 88. Binnensiening van die plan
 89. Binnensiening van die plan
 90. Binnensiening van die plan
 91. Binnensiening van die plan
 92. Binnensiening van die plan
 93. Binnensiening van die plan
 94. Binnensiening van die plan
 95. Binnensiening van die plan
 96. Binnensiening van die plan
 97. Binnensiening van die plan
 98. Binnensiening van die plan
 99. Binnensiening van die plan
 100. Binnensiening van die plan

MCCOY STRAAT



3093

3091

ERF 3092

3097

3098

| | |
|-------------|----------------------|
| Area | 100 m ² |
| Volume | 1000 m ³ |
| Weight | 10000 kg |
| Cost | 1000000 R |
| Time | 1000 h |
| Energy | 10000 kWh |
| Water | 10000 m ³ |
| Gas | 10000 m ³ |
| Electricity | 10000 kWh |
| Other | 10000 kg |

Grondvloer & terreinplan
1:100



Will Rouman teSachth
 sacop post20556
 R.084.602222
 whatsaap(post@willrouman.net)

Mr & Mrs N & P Avenue

Pavo Woodman en M&M op
 erf 3092 McCoystraat 6,
 Xosarela, Jhb.

