

W3

W1

W2

98430093  
1024

98430251  
1028

98370030  
2468

98370041  
100

98370018  
2735

98430183  
619

98370029  
1623









LA MOTTE  
HALL

GROENDAL  
SECONDARY  
SCHOOL

GROENDAL  
COMMUNITY  
HALL

Franschhoek  
North

R45

- Legend**
-  Voting Stations
  -  Voting Districts
  -  Streets
  -  Secondary Roads
  -  National Roads
  -  Main Roads
  -  Ward Boundary
  -  Local Municipalities

## Stellenbosch Local Municipality WC024

**Publication of the delimitation of Wards in terms of Item 5 (2) of Schedule 1  
to the Local Government: Municipal Structures Act, 1998 (Act No.117 of 1998)**



DATE  
**January 2016**

WARD NUMBER  
**2**

**Delimitation of Wards  
for the  
2016  
Local Government Elections**

